





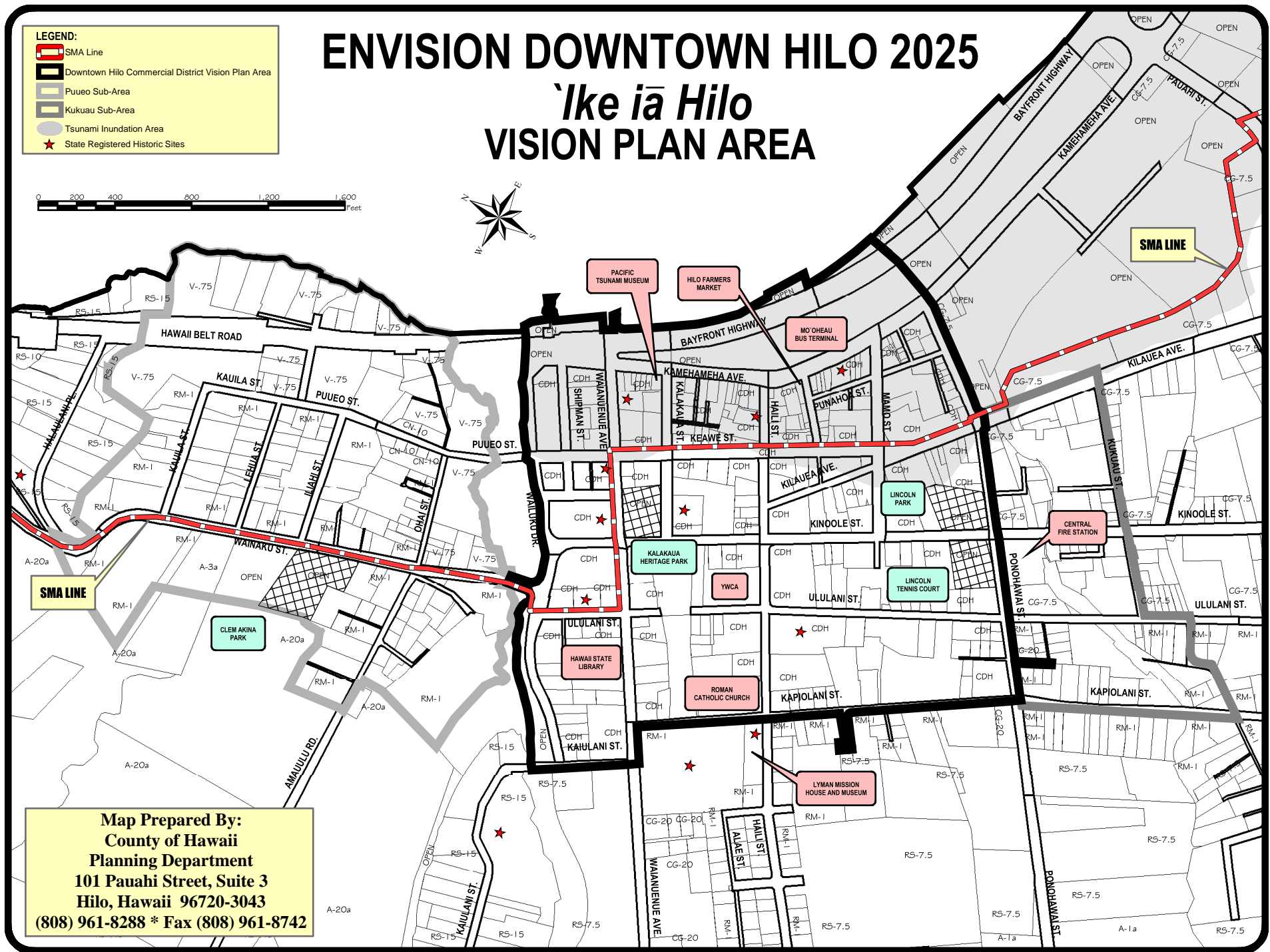
ENVISION DOWNTOWN HILO 2025

'Ike iā Hilo

VISION PLAN AREA

LEGEND:

-  SMA Line
-  Downtown Hilo Commercial District Vision Plan Area
-  Puueo Sub-Area
-  Kukuau Sub-Area
-  Tsunami Inundation Area
-  State Registered Historic Sites



Map Prepared By:
County of Hawaii
Planning Department
101 Pauahi Street, Suite 3
Hilo, Hawaii 96720-3043
(808) 961-8288 * Fax (808) 961-8742

D:\COH GIS Data\2\Planning Dept\Long Range Request\2003\05-0301_DHRP (8.5x11).REVISED.MXD PRINT DATE: MARCH 1, 2005

Hawai'i County is an equal opportunity provider and employer.