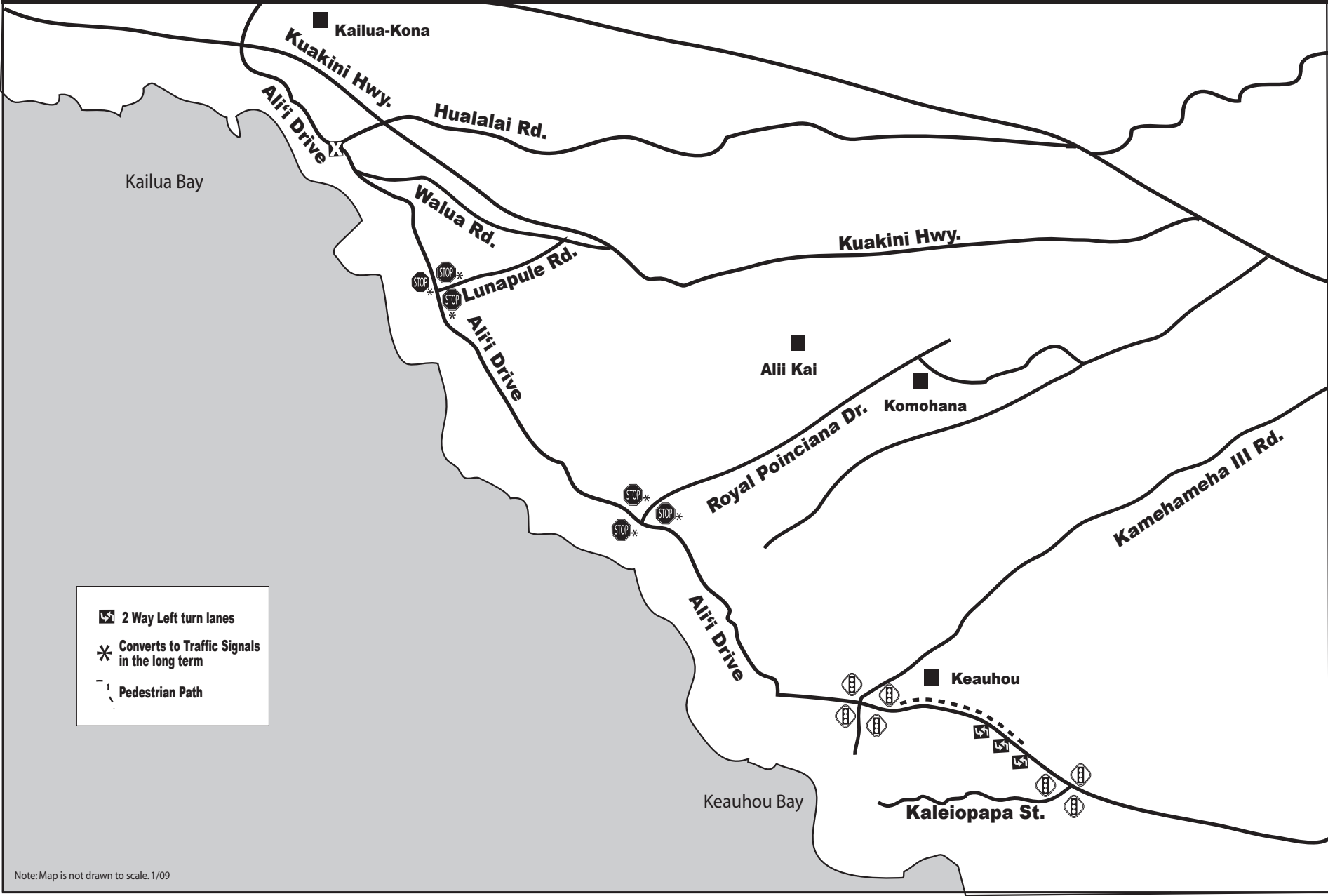





# Safety Improvements to Ali'i Drive to Open the Northern Portion of the Mamalahoa Bypass 2009



-  2 Way Left turn lanes
-  Converts to Traffic Signals in the long term
-  Pedestrian Path

Note: Map is not drawn to scale. 1/09